S. Angelo de Lombardi 139	Melfi 187	Gravina di Puglia 188
Ariano 198	POTENZA 199	Tolve 200
Valle della Tusciano 210	Lauria 211	S. Arcangelo 211

Longitudine dal meridiano di Roma (M. Mario: 12° 27' 08",40 da Greenwich)

Le coordinate geografiche sono riferite all'Ellissoide Internazionale orientato a Roma (M.Mario)

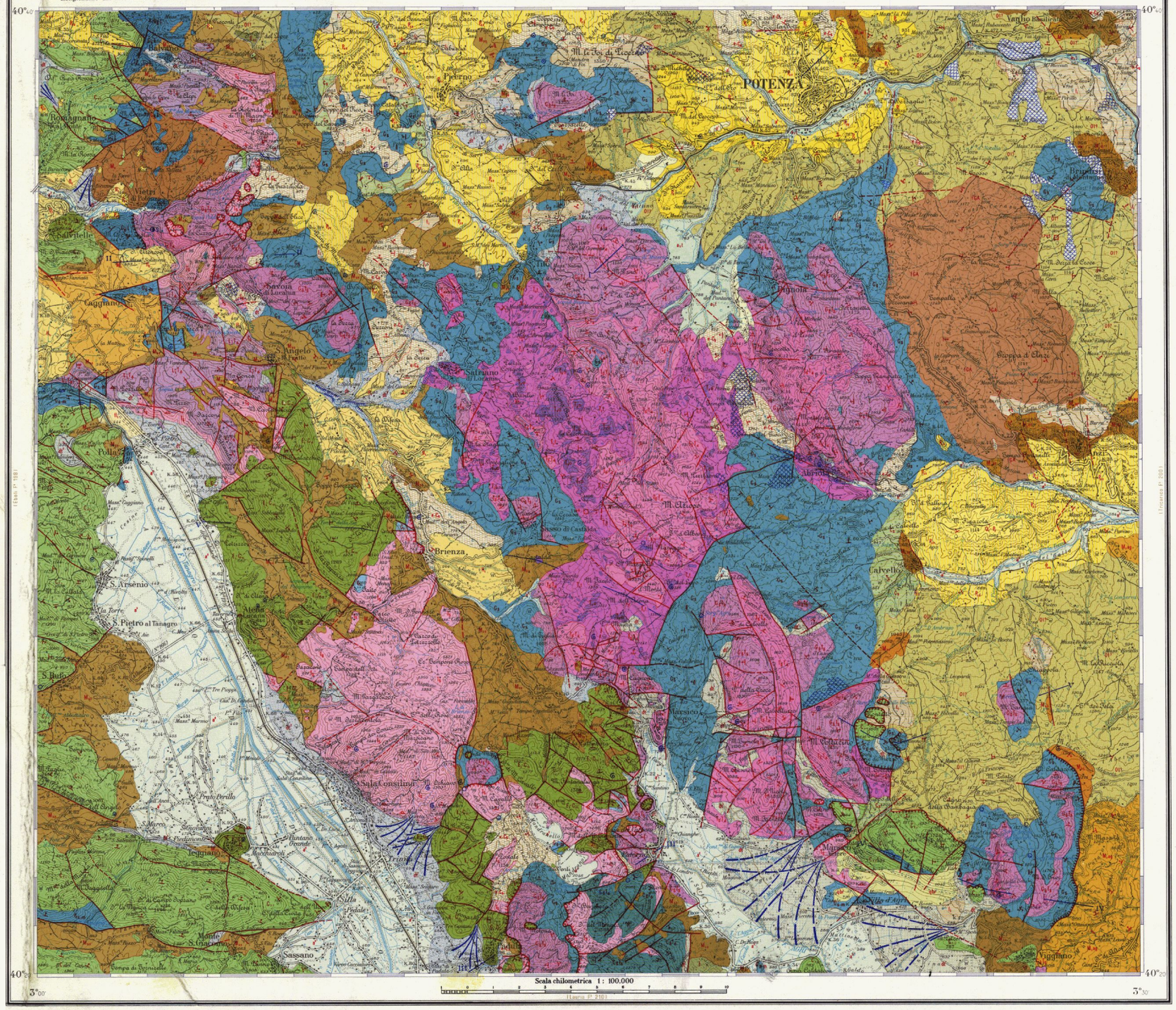

Schema dei rapporti stratigrafici

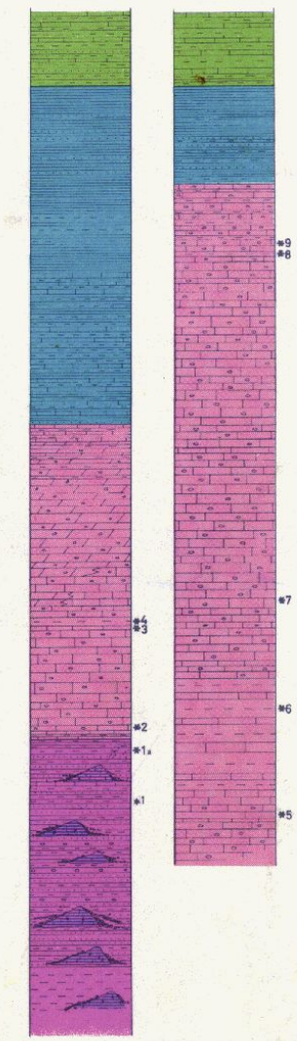



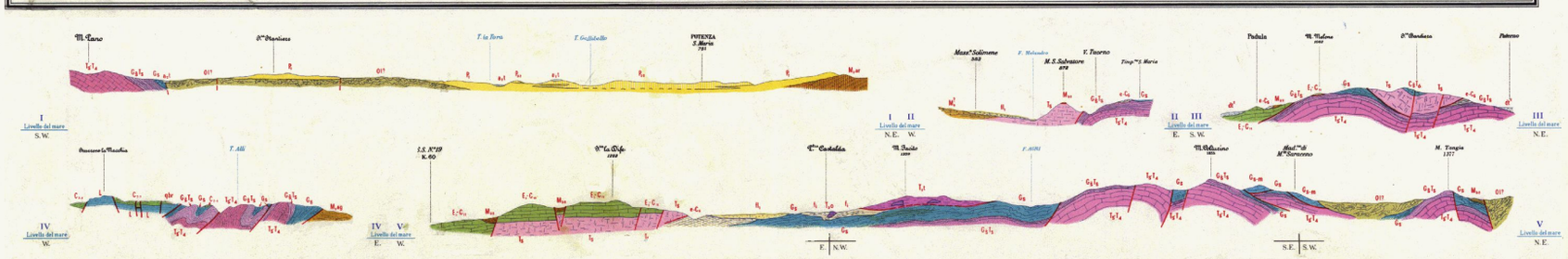

f	b	h	i
a	d	l	g
c-a-e	c-e	e	f
	f	d	

RILEVATORI: G. Bonardi (a); E. Cocco (b); G. Guzzetta (c); A. Ietto (d); P. Scandone (e); I. Sgrosso (f).
DIRETTORE DEL RILEVAMENTO: F. Scarsella.
RILEVATORI: F. Boenzi (g); P. Gambassini (h); G. Palmentola (i); G. Ricchetti (l).
DIRETTORE DEL RILEVAMENTO: A. Valduga.